

## 2. - AGRICULTURE

### PLUVIOMÉTRIE

#### RELEVÉ PLUVIOMETRIQUE DU 1<sup>er</sup> AU 30 JUIN 1951

Colonne A : Pluies relevées du 1<sup>er</sup> au 30 juin 1951.

» B : Valeurs normales. (moyenne 1901-1945).

» C : Pluies relevées du 1<sup>er</sup> septembre 1950 au 30 juin 1951.

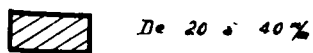
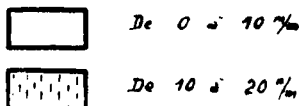
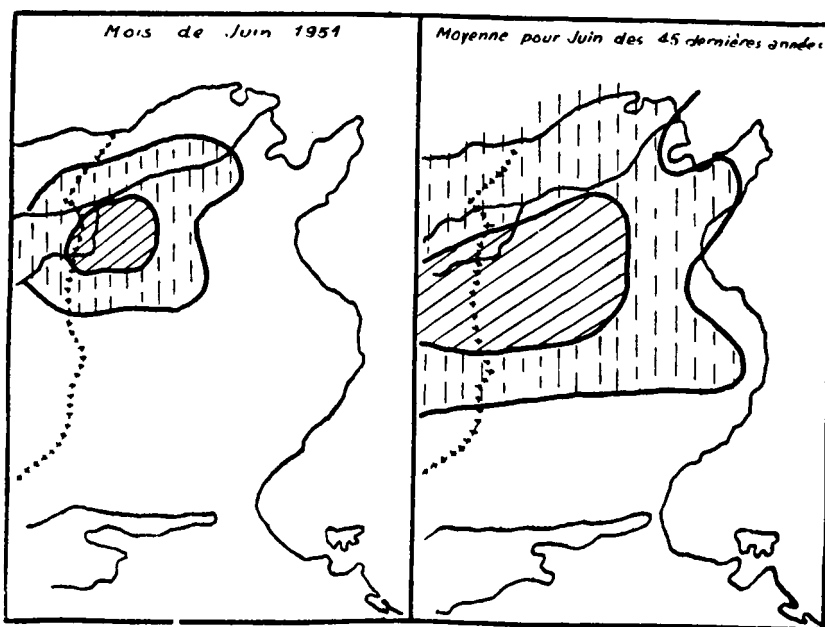
» D : Valeurs normales. (moyenne 1901-1945).

| LOCALITES             | A       | B  | C      | D    |
|-----------------------|---------|----|--------|------|
| Tabarka .....         | 0.2     | 18 | 1027.5 | 1022 |
| Bizerte-Karouba ..... | 7.1     | 13 | 544.8  | 620  |
| Bizerte-Port .....    | 1.6     | —  | 504.7  | —    |
| Mateur .....          | 3.5     | —  | 419.3  | —    |
| Béja .....            | 11.7    | 16 | 455.5  | 622  |
| Souk-el-Arba .....    | 12.3    | 16 | 349.5  | 432  |
| Téboursouk .....      | 10.0    | 21 | 283.0  | 516  |
| Medjez-el-Bab .....   | 12.0    | 15 | 240.0  | 400  |
| Tunis-El-Aouina ..... | 6.4     | 9  | 351.8  | 417  |
| Cap Bon .....         | 0.0     | —  | 382.0  | —    |
| Nabeul .....          | 0.0     | —  | 216.8  | —    |
| Grombalia .....       | 0.0     | 11 | 408.3  | 467  |
| Zaghouan .....        | 0.8     | 16 | 297.1  | 480  |
| Le Kef .....          | 33.0    | 28 | 354.7  | 481  |
| Maktar .....          | 13.7    | 28 | 402.5  | 461  |
| Thala .....           | 6.0     | 32 | 267.8  | 436  |
| Kasserine .....       | gouttes | —  | 142.9  | —    |
| Gafsa .....           | gouttes | 6  | 67.3   | 148  |
| Kairouan .....        | 1.7     | 12 | 94.9   | 271  |
| Sousse .....          | 3.7     | 6  | 124.2  | 321  |
| El-Djem .....         | gouttes | 11 | 139.5  | 261  |
| Sfax .....            | gouttes | 4  | 78.4   | 192  |
| Gabès .....           | gouttes | 1  | 394.2  | 171  |
| Djerba .....          | gouttes | 1  | 148.8  | 211  |
| Zarzis .....          | gouttes | —  | 179.9  | —    |
| Médenine .....        | 1.4     | 1  | 124.7  | 139  |
| Tozeur .....          | 0.0     | 4  | 130.3  | 88   |
| Kébili .....          | 10.0    | 1  | 44.0   | 92   |
| Remada .....          | 0.0     | —  | 30.1   | —    |
| Tatahouine .....      | 0.5     | 1  | 31.5   | 127  |
| Dehibat .....         | 0.0     | —  | 8.0    | —    |
| Ghadamès .....        | 0.0     | —  | 7.7    | —    |

| Rectificatif au relevé pluviométrique de mai 1951 |      |  |        |  |
|---|------|--|--------|--|
|   | A    |  | C      |  |
| Tabarka .....                                     | 34.7 |  | 1027.3 |  |
| Bizerte Port .....                                | 22.1 |  | 503.1  |  |
| Nabeul .....                                      | 16.5 |  | 216.8  |  |
| Grombalia .....                                   | 26.5 |  | 408.3  |  |
| Thala .....                                       | 65.6 |  | 261.8  |  |

# PLUIES





AGRICULTURE

